


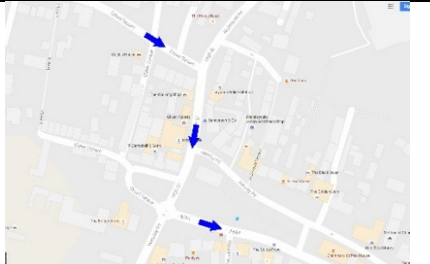





Saturday 15 October - 9.15 Radio Check - On the road for 9.30

Stone House to Thorp Perrow

<p>Turn left out of the Stone House proceed along Long Shaw passing through Askrigg, Newbiggin, Woodhall and Carperby for approx 11 miles Turn left up Scallow Bank Lane to Bolton Castle</p>	
<p>Drive back down Scallow Bank and turn left at the 'T' junction. Turn left after 1.6 miles up Sissy Bank towards Catterick Garrison and Richmond.</p>	
<p>Turn right after 3.5 miles towards Leyburn 2 miles</p>	
<p>Turn right in Leyburn town square signed Aysgarth 8 and take first left at roundabout onto the A684 to Bedale. After 10.3 miles take the second exit of the roundabout and into the centre of Bedale See large map of Leyburn</p>	
<p>Turn right after the Tesco Express onto the B6268</p>	
<p>After 1.4 miles turn left</p>	
<p>Thorp Perrow is 0.7 miles on the left</p>	

Thorp Perrow to Bylands Abbey

Turn left out of Thorp Perrow along Well Lane for 3.1 miles
Turn left onto the B6267 and continue for 4.6 miles
Second exit on roundabout and under the A1(M)
for a further 2.2 miles.



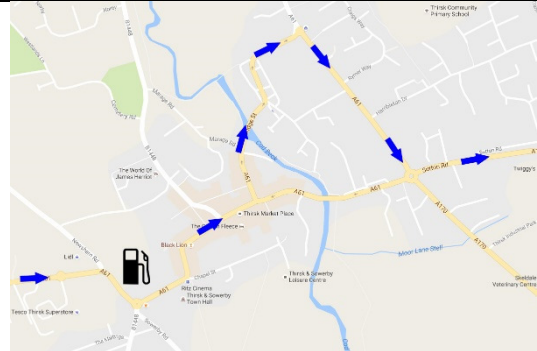
Turn left onto the A61 signed Thirsk 5 miles past the racecourse and into the town.

Fuel available at Tesco as you enter the town – go past the main Tesco on right, Lidl on left round the bend and the filling station is on the left.



Continue on the A61 on the one-way system following Scarborough A170 signs through the centre.

Turn right at the junction with the motorcycle shop opposite and Gulf station to the left
See large map of Thirsk



Turn left at the main roundabout signed Scarborough A170.

Clarkson heaven – caravans prohibited on a 2 miles stretch of this road!



Stay on the A170 for 9.4 miles – turn right into High Street then right onto Wass Bank Road. Signed Wass, Ampleforth and Bylands Abbey



Continue on Wass Bank Road for 2.3 miles to Bylands Abbey Inn



Bylands Abbey to Kiplin Hall

Turn left in front of the Abbey and up Wass Bank Rd, across High St then turn right onto the A170



Stay on A170 for 4.1 miles into the centre of Helmsley. Turn left in market place then right onto B1257 (church on your right)



Stay on B1257 for 12.2 miles before left just after the Buck Inn into Raisdale Rd (signed Carlton in Cleveland 5)



Raisdale Road through Lord Stones Country Park. Leaving Carlton turn left (signed Hutton Rudby 3) after 5.1 miles then left unto A172 after 0.5 miles

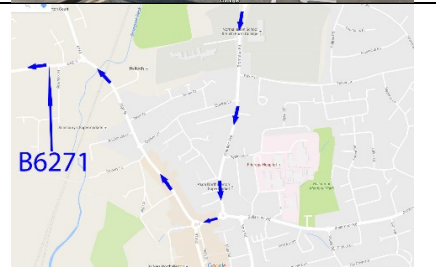


Opportunity to regroup on the A19 dual carriageway

Stay on A172 for 5.1 miles before joining the A19 for 1 junction (1 mile) turning onto A684 towards North Allerton 5.2 miles. Turn right at roundabout into town (Asda on the left)



Turn right at second roundabout (signed Darlington A167 & Richmond B6271) then left onto the B6271 after 0.4 miles



See large map of North Allerton

Continue on the B6271 for 7.3 miles – Kiplin Hall is on the left. The stone boundary wall runs on the left for 0.8 miles to the main entrance.



Kiplin Hall to Stone House

Leave Kiplin Hall turn left onto B6271 for 2.3 miles turn left at T junction staying on B6271 to Richmond 5 miles



In Richmond turn left onto A6108 follow signs for Reeth B6270 over 1st roundabout right at 2nd roundabout A6108

See large map of Richmond



Stay on A6108 for 5 miles then turn right onto B6270 (Reeth 6)



Stay on the B6270 passing through Grinton, Fremington, Gunnerside, Muker for 15.8 miles. Turn left onto Cliff Gate Rd (Buttertubs Pass) Hawes 6 miles



After 5.5 miles turn left at the 'T' Junction and Stone House is 0.3 miles on the left



Sunday 16 October

9.45 Radio Check – On the road for 10.00

Turn right out of the Stone House and take first left into Hawes. At the crossroads turn left onto A684 through Aysgarth. After 10.3 miles turn right onto B6160 for 19.9 miles and onto B6265 600 feet. The Old Hall Inn is on the right




Turn left out of the Old Hall car park onto B6265 and after 600 feet turn right onto B6265 for 5.3 miles. Turn right onto New Road



After 4.4 miles the road crosses the river at Barden. Up the hill and turn left onto B6160 to Bolton Abbey 3 miles



Past the Devonshire Arms and take the 3rd exit of the roundabout on A59 Skipton



Stay on A59 for 3.9 miles and 2nd exit (straight across roundabout) on A65. Stay on A65 for 2.6 miles and take 3rd exit on 2nd roundabout on A59



The Bull at Broughton is 1.9 miles on the left. Small car park at front large one to the rear.



