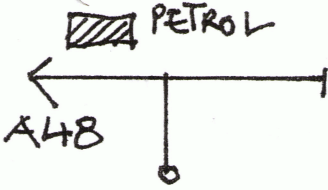
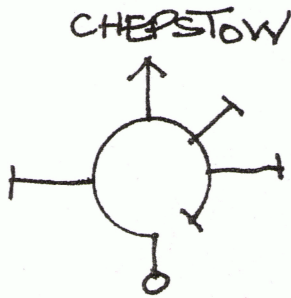
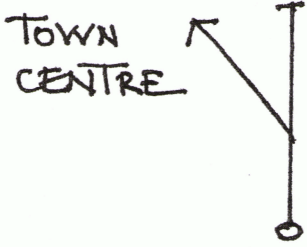
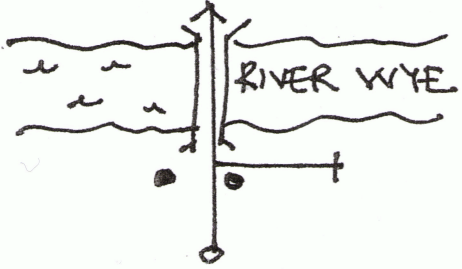
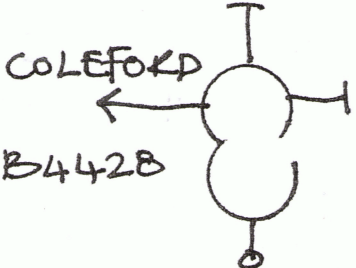
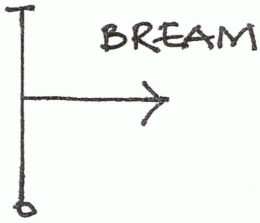
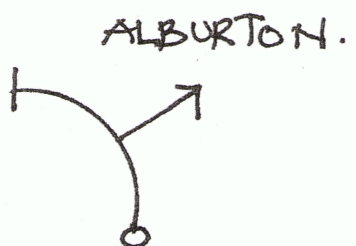
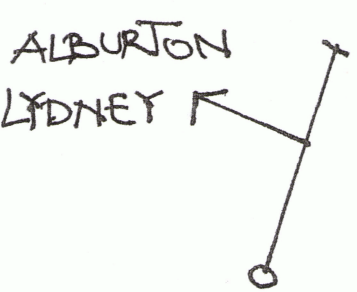


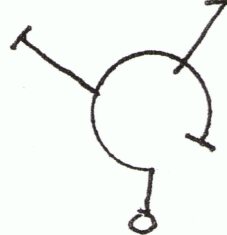
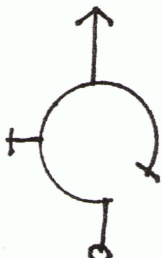
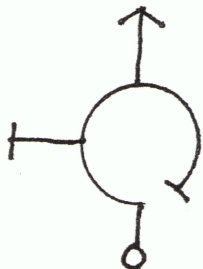

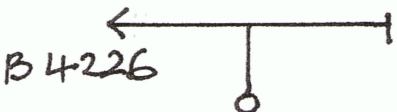
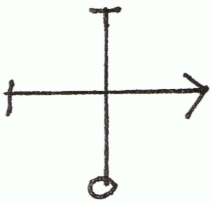
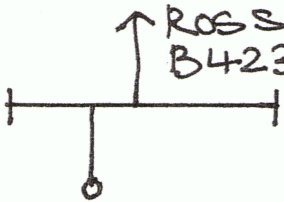
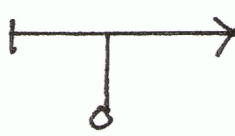


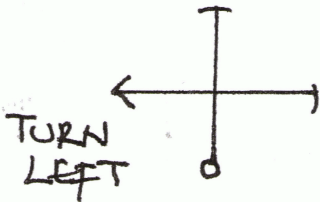
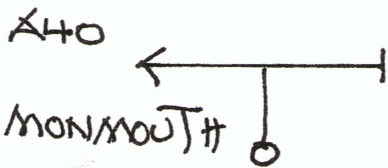
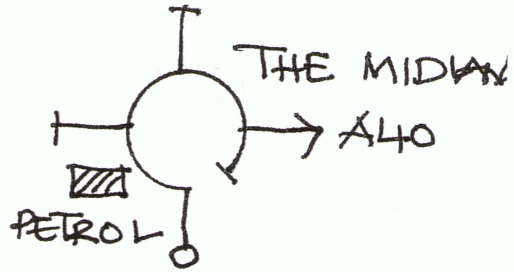
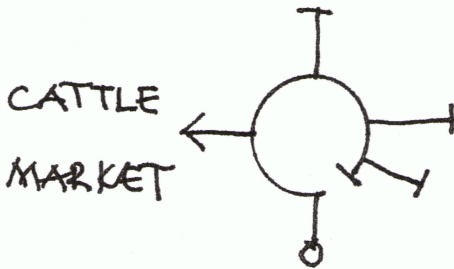
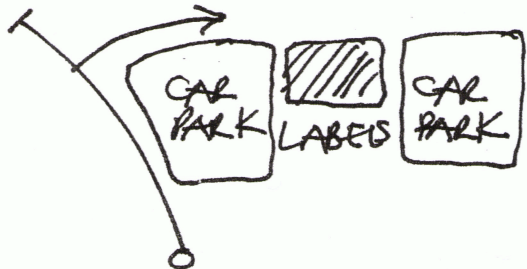
- A. CHEPSTOW GARDEN CENTRE.
- B. LABELS ROSS-ON-WYE. A small outlet centre with cafe/restaurant just outside Ross-on-Wye.
- C. C. SKENFRITH CASTLE, The Castle located on the banks of the River Monnow is one of a of three castles in the Monnow Valley. It is operated by CADW
- D. THE ANCHOR INN, TINTERN. The Inn is situated opposite Tintern Abbey on the banks of the River Wye.

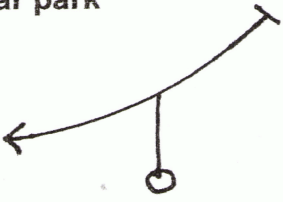
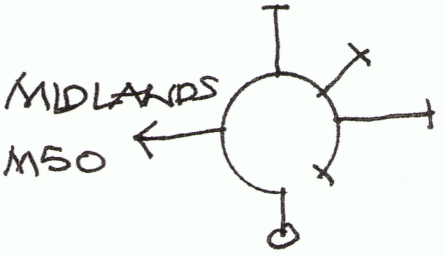
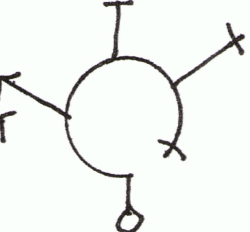


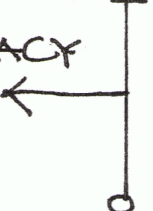
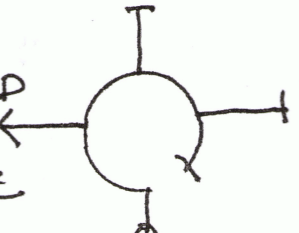


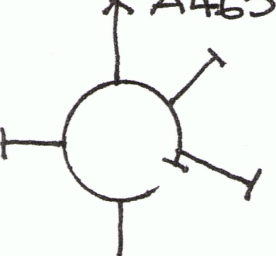

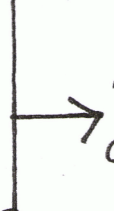
No. Distance	Instruction	No. Distance	Instruction
1 0.0 (0.0)	Leave Garden Centre 	2 1.1 (1.1)	
3 1.9 (0.8)		<b><u>Chepstow Castle</u></b> Chepstow castle is the oldest surviving stone fortification in Britain. It was built under the instruction of Lord William Fitzosbern, made Earl of Hereford from 1067, and was the southernmost of a chain of castles built along the English-Welsh border in the Welsh marches. The castle is open to the public and since 1984 has been in the care of CADW.	
4 2.2 (0.3)		<b><u>Chepstow Bridge</u></b> The old Wye Bridge is celebrating its 200 <sup>th</sup> Birthday on 24 <sup>th</sup> July 2016. The bridge replaced numerous timber structures which over the years came into great ruin and decay. The current cast iron and stone bridge was designed by John Rastrick from 5 spans over 106 meters. Carrying the main road between Gloucester and Wales it was a notorious bottle neck until the A48 road bridge opened in 1988.	
5 2.9 (0.7)	Tutshill 	6 9.9 (7.0)	St. Briavels 
7 12.0 (2.1)		8 12.4 (0.4)	

No. Distance	Instruction	No. Distance	Instruction
9  14.4 (2.0)	<p>GLOUCESTER A48</p> 	14.7 (0.3)	<p>TARAS CRAFT - CENTRE LHS</p> <p>ZERO TRIP OMMETER</p>



No. Distance	Instruction	No. Distance	Instruction
1  0.0 (0.0)	Tarus Craft centre entrance on LHS. Zero trip mile recorder. 	2  0.1 (0.1)	Lydney GLOUCESTER A48. 
3  0.7 (0.6)		4  1.3 (0.6)	
5  4.9 (3.6)	SOUDLEY 	<b>Dean Heritage Centre</b> Located in the pretty valley of Soudley, the centre exists to record and preserve the unique social and industrial history of the area and its people. The Dean Heritage Centre comprises of the museum itself, a millpond and waterwheel; foresters cottage with garden and animals; exhibitions and workshops. A restaurant provides home made food and was a stage on a previous run.	
6  10.1 (5.2)	SPEECH HOUSE B4226 	7  13.2 (3.1)	 LYDBROOK B4234
8  15.1 (1.9)	LYDBROOK ROSS B4234 	9  17.0 (1.9)	KERNE BRIDGE B4234 


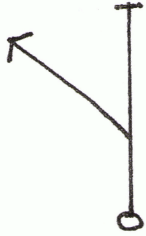
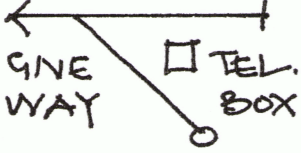
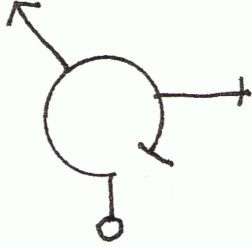
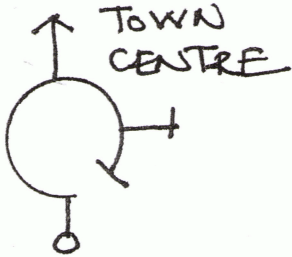
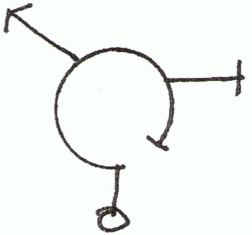
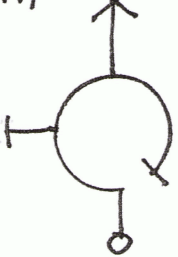
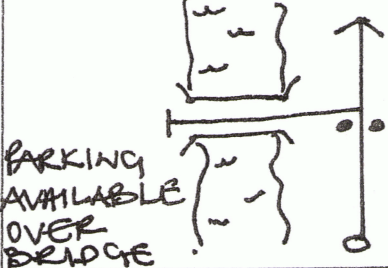
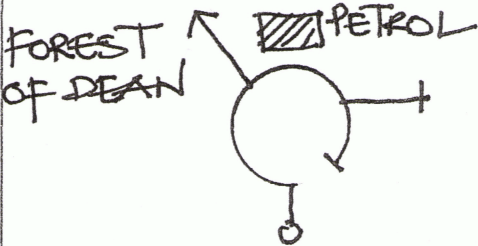


No. Distance	Instruction	No. Distance	Instruction
10  23.1 (6.1)		<p><u>Ross on Wye</u> The small market town was the birth place of the British Tourist Industry. In 1745 Rector John Egerton started taking friends on boat trips down the valley. Markets are still held on Thursdays and Saturdays within the red sandstone market house.</p>	
11  23.2 (0.1)		12  23.7 (0.5)	
13  25.2 (1.5)		14  25.3 (0.1)	

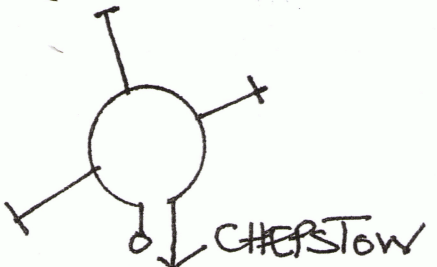


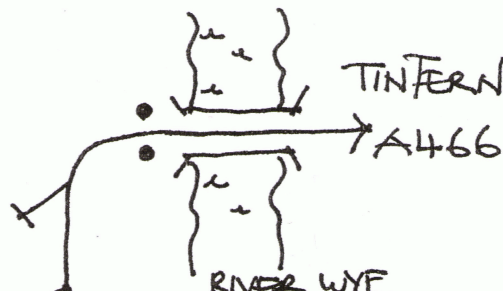

No. Distance	Instruction <span style="background-color: yellow;">PAGE 5</span>	No. Distance	Instruction
1  0.0 (0.0)	Leave Car park 	2  0.1 (0.1)	
3  0.6 (0.5)	A449 LED BURY 	4  2.3 (1.7)	HEREFORD B4224 
5  2.6 (0.3)	HEREFORD B4224 GIVE WAY 	6  9.3 (6.7)	HOME LACK B4399 
7  12.9 (3.6)	ROSS HEREFORD TOWN CENTRE 	8  14.9 (2.0)	
9  16.6 (1.7)	 A465 ABERGAVENNY	10  17.9 (1.3)	
11  26.2 (8.3)	GROSMONT 	12  26.5 (0.3)	 MONMOUTH GROSMONT

No.	Distance	Instruction	No.	Distance	Instruction
PAGE 6					
<b>Grosmont Castle</b>		<p>The ruined castle of Grosmont overlooks a bend in the river Monnow and is Grade 1 listed.</p> <p>It is generally considered to have been largely built by Hubert de Burgh early in the 13<sup>th</sup> Century on earlier Norman foundations.</p> <p>Grosmont Castle was abandoned by the 16<sup>th</sup> Century and is now in Cadaw ownership.</p>	13	33.4	(6.9)
14	34.1	(0.7)	<b>Skenfrith Castle</b> <p>Skenfrith Castle is a medieval castle located on the banks of the river Monnow to command one of the main routes from England.</p> <p>The first defences were built shortly after the Norman conquest of 1066. Most of the remains today date from the early 13<sup>th</sup> Century.</p> <p>Grouped with White Castle and Grosmont Castle, Skenfrith is one of the trilateral castles built in the Monnow Valley. The castle is Grade 2 listed.</p>		



No. Distance	Instruction	No. Distance	Instruction
1  0.0 (0.0)	Leave Car park  	2  0.8 (0.8)	APPLE CIDER CO.  
3  5.9 (5.1)		4  7.0 (1.1)	
5  7.4 (0.4)	MONMOUTH  	6  7.6 (0.2)	MONMOUTH  
7  7.7 (0.1)	MONMOUTH  	8  7.8 (0.1)	MONMOUTH  
<b>Monmouth</b> Monmouth is a Welsh border market town situated at the confluence of the rivers Wye, Monnow and Trothy. A Roman settlement known as Blestium and was part of a network of Roman forts covering the region. The Medieval 13 <sup>th</sup> century stone gated Monnow bridge is unique in Britain being the only preserved bridge of its design remaining. In 1802 Nelson visited the town and gave approval to The Naval Temple built in his honour on The Kymin.		9  7.9 (0.1)	FOREST OF DEAN  



No. Distance	Instruction	No. Distance	Instruction
10  9.0 (1.1)		11  9.7 (0.7)	
12  9.9 (0.2)		13  15.7 (5.8)	
14  20.5 (4.8)		15  20.6 (0.1)	Drive past Anchor Turn left and park

### Tintern

There is evidence of Bronze Age activity, and a Celtic tribe ruled the area until the coming of the Romans. On the site of the Abbey there was a Romano-Celtic settlement, and the Romans forded the Wye at Tintern before they built a bridge downstream at Chepstow.

Tintern Abbey was founded in 1131 by the Cistercians and was the centre of local economy until the dissolution of the monasteries in 1536. Industrial activity began in 1568 when the 'Company of Mineral and Battery Works' built the 'Wireworks' and produced the first brass in Britain. For nearly 300 years the numerous wirework and forges along the Angiddy Valley dominated the surrounding areas until the time of the Industrial Revolution when they all closed.