

R7 Wolds Wander

June 2015





Star Inn Sancton - Burton Agnes - Talbot Hotel Malton



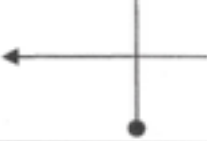

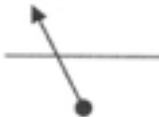
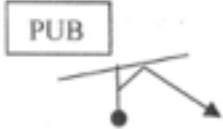


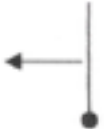

Inter - intermediate distance between turns.







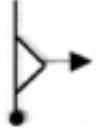
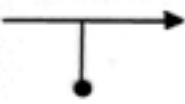
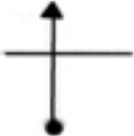

Total - total distance travelled.











All distances in miles.










SP - Sign Posted











SHEET 0	INTER	TOTAL	TULIP	INSTRUCTION/SIGNAL
A	0	0		<div style="border: 1px solid black; padding: 5px; text-align: center;">Zero Trip Car Park Exit</div>
B	100 YDS			<div style="border: 1px solid black; height: 20px; width: 100%;"></div>
C	6.0	6.0		<div style="border: 1px solid black; padding: 5px; text-align: center;">Sign Posted Ellerker Brantingham</div>
D	0.3	6.3		<div style="border: 1px solid black; padding: 5px; text-align: center;">Sign Posted Brantingham</div>
PTO				




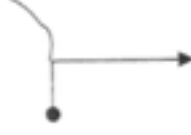






SHEET 1	INTER	TOTAL	TULIP	INSTRUCTION/SIGNAL
E	0.9	7.2		SP - Brown Car
1	2.1	9.3		GIVE WAY SP - HULL
2	0.3	9.4		SP - NORTH NEWBALD WALKINGTON
3	2.0	11.6		GIVE WAY SP - NEWBALD MARKET WEIGHTON
4	0.5	12.8		GIVE WAY SP - NEWBALD
5	2.6	14.7		GIVE WAY SP - BEVERLEY
6	0.6	15.3		SP - GARDHAM ETTON
7	3.3	18.6		GIVE WAY SP - GARDHAM ETTON
8	2.0	20.6		SP - DALTON HOLME
9	2.5	23.1		GIVE WAY SP - BEVERLEY


SHEET 2	INTER	TOTAL	TULIP	INSTRUCTION/SIGNAL
10	0.1	23.2		SP - LOCKINGTON
11	0.5	23.7		SP - LUND BRACKEN
12	2.1	25.8		SP - KILNWICK
13	0.3	26.1		SP - CAWKELD
14	1.5	27.6		SP - HUTTON CRANSWICK SOUTHBURN
15	1.9	29.5		
16	1.4	30.9		
17	0.3	31.2		GIVE WAY SP - HUTTON CRANSWICK
18	2.0	33.2		GIVE WAY SP - HUTTON
19	0.4	33.6		GIVE WAY SP - SKERNE WANSFORD

SHEET 3	INTER	TOTAL	TULIP	INSTRUCTION/SIGNAL
20	0.8	34.4		GIVE WAY SP SKERNE
21	1.6	36.0		SP WANSFORD
22	1.4	37.4		GIVE WAY SP NORTH FRODINGHAM BEEFORD
23	3.8	41.2		SP - Bewholme
24	2.1	43.3		SP HULL & BEVERLEY CAUTION - MAIN ROAD
25	0.3	43.6		SP NUNKEELING
26	1.3	44.9		BEWHOLME AND ATTWICK
27	2.1	47.0		GIVE WAY
28	3.2	50.2		SP BEEFORD & DRIFFIELD
29	2.2	52.4		SP DRIFFIELD & FRODINGHAM

SHEET 4	INTER	TOTAL	TULIP	INSTRUCTION/SIGNAL
30	1.0	53.4		SP - FOSTON KELD
31	1.9	55.3		SP - GEMBLING KELK
32	2.8	58.1		SP - BURTON AGNES
33	1.5	59.6		SP - BURTON AGNES
34	1.2	60.8	 BURTON AGNES HALL 53.7	GIVE WAY SP BRIDLINGTON THEN TURN LEFT AFTER 100 YARDS IN TO BURTON AGNES HALL. Past car park and park at rear around house. We leave at the back.
Half way halt, leave at 13.00. Zero Trip!				
35		ZERO		NO SIGN POST
36	2.8	2.8		SP - BURTON FLEMING BRIDLINGTON
37	0.4	3.2		SP - BURTON FLEMING DRIFFIELD
38	100 YDS	3.2		SP - BURTON FLEMING HUNMANBY

SHEET 5	INTER	TOTAL	TULIP	INSTRUCTION/SIGNAL
39	2.8	6.0		GIVE WAY SP - WOLD NEWTON FOXHOLES
40	0.2	6.2		SP - HUNMANBY SCARBOROUGH
41	0.2	6.4		SP - FORDON
42	1.5	7.9		SP - FORDON
43	4.3	12.2		GIVE WAY SP - GANTONDALE
44	1.0	13.2		GIVE WAY
45	2.3	15.5		GIVE WAY SP - LANGTOFT DRIFFIELD
46	0.4	15.9		SP - WEAVERTHORPE MALTON
47	9.9	25.8		GIVE WAY SP - SLEDMERE DRIFFIELD
48	0.2	26.0		SP - WHARRAM LE STREET

SHEET 6	INTER	TOTAL	TULIP	INSTRUCTION/SIGNAL
49	0.2	26.2		
50	0.9	27.1		GIVE WAY SP - BIRDSALL
51	3.6	30.7		SP - LEAVENING POCKLINGTON
52	0.6	31.3		SP - BURYTHORPE
53	1.6	32.9		GIVE WAY SP - MALTON
54	1.1	34.0		GIVE WAY SP - NORTON MALTON
55	0.3	34.3		GIVE WAY SP - NORTON MALTON
56	0.5	34.8		GIVE WAY SP - NORTON MALTON
57	2.3	37.2		GIVE WAY SP - MALTON YORK
58	0.3	37.5		

SHEET 7	INTER	TOTAL	TULIP	INSTRUCTION/SIGNAL
59	0.2	37.7		Park in Car Park